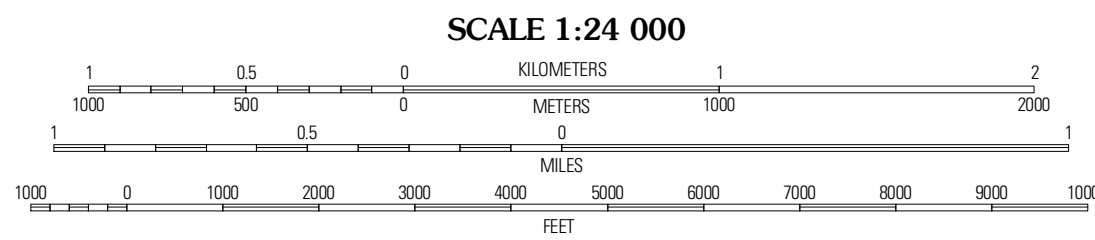



Produced by the United States Geological Survey  
North American Datum of 1983 (NAD83)  
World Geodetic System of 1984 (WGS84). Projection and  
1 000-meter grid: Universal Transverse Mercator, Zone 13R  
10 000-foot ticks: Texas Coordinate System of 1983  
(central zone)

Imagery:.....NAIP, September 2008  
Roads:.....US Census Bureau TIGER data  
with limited USGS updates, 2006 - 2008  
Names:.....GNIS, 2008  
Hydrography:.....National Hydrography Dataset, 1 995  
Contours:.....National Elevation Dataset, 2008



SCALE 1:24 000

CONTOUR INTERVAL 10 FEET

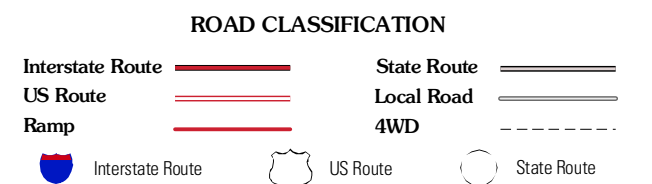
This map was produced to conform with version 0.5.10 of the  
draft USGS Standards for 7.5-Minute Quadrangle Maps.  
A metadata file associated with this product is also draft version 0.5.10



QUADRANGLE LOCATION

|                   |                           |            |
|-------------------|---------------------------|------------|
| Imperial          | Juan<br>Cordova<br>Lake   | Crane SW   |
| Buena<br>Vista    | <b>Buena<br/>Vista NE</b> | Griffin NW |
| Buena<br>Vista SW | Owego                     | Griffin    |

ADJOINING 7.5 QUADRANGLES  
TX 31102-214



**BUENA VISTA NE, TX**  
2010