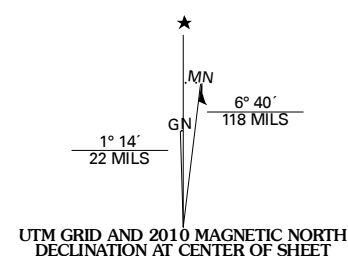


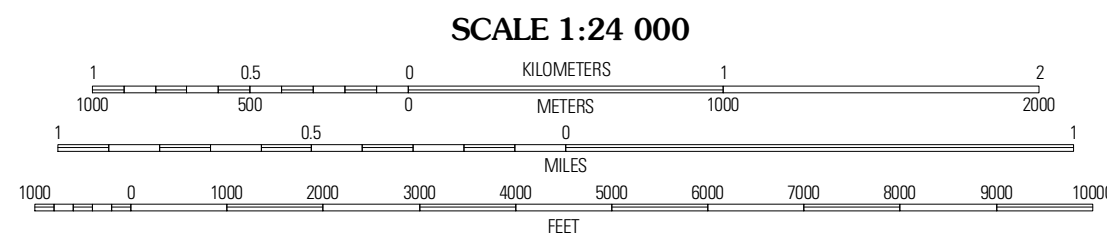


Produced by the United States Geological Survey
North American Datum of 1983 (NAD83)
World Geodetic System of 1984 (WGS84). Projection and
1 000-meter grid: Universal Transverse Mercator, Zone 14R
10 000-foot ticks: Texas Coordinate System of 1983
(central zone)

Imagery:.....NAP, May 2008
Roads:.....US Census Bureau TIGER data
with limited USGS updates, 2008
Names:.....National Hydrography Dataset, 2008
Hydrography:.....National Hydrography Dataset, 1995
Contours:.....National Elevation Dataset, 2006



U.S. National Grid
100,000-m Square ID
KU
Grid Zone Designation
14R



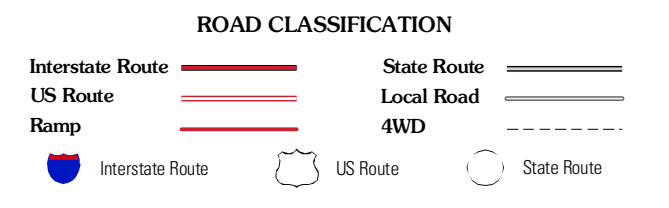
CONTOUR INTERVAL 20 FEET

This map was produced to conform with version 0.5.10 of the
draft USGS Standards for 7.5-Minute Quadrangle Maps.
A metadata file associated with this product is also draft version 0.5.10



QUADRANGLE LOCATION

Barrt Canyon	Mitchell Canyon	Hunt Ranch
Prince Albert Draw	Howards Well	Howards Well NE
Antone Canyon	Howards Well SW	Armeton Draw



HOWARDS WELL, TX
2010

ADJOINING 7.5' QUADRANGLES
TX 30101-133