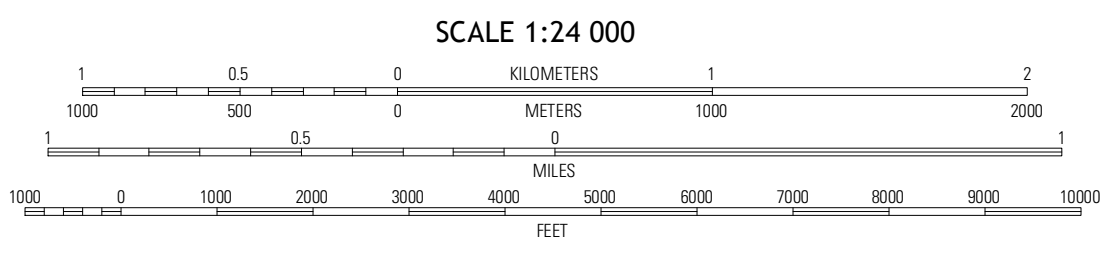
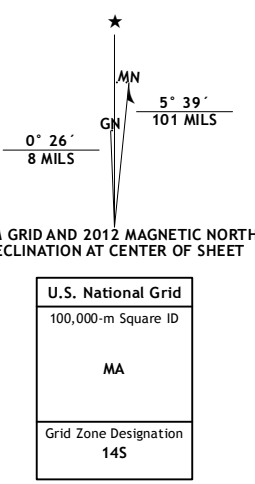
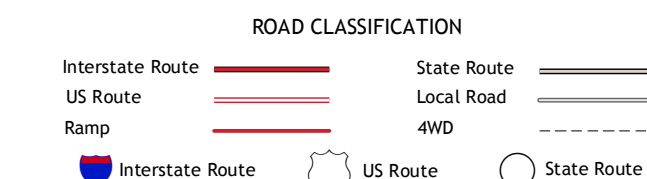


Produced by the United States Geological Survey North American Datum of 1983 (NAD83) World Geodetic System of 1984 (WGS84), Projection and 1000-meter grid: Universal Transverse Mercator, Zone 14S 10 000-foot ticks: Texas Coordinate System of 1983 (north central zone)



CONTOUR INTERVAL 10 FEET NORTH AMERICAN VERTICAL DATUM OF 1988 This map was produced to conform with the National Geospatial Program US Topo Product Standard, 2011. A metadata file associated with this product is draft version 0.6.7



QUADRANGLE LOCATION

Stith	Hawley	Hamby
Merkel	Abilene West	Abilene East
View	Buffalo Gap	Potoni