

Produced by the United States Geological Survey North American Datum of 1983 (NAD83) World Geodetic System of 1984 (WGS84) Projection and 1 800-meter grid; Universal Transverse Mercator, Zone 14R 10 000-foot ticks; Texas Coordinate System of 1983 (central zone)

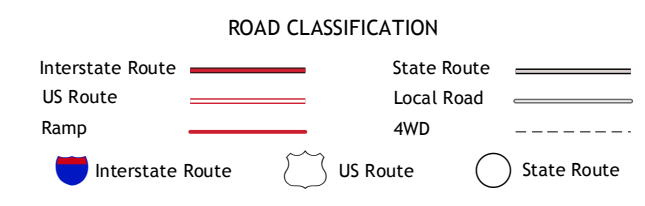
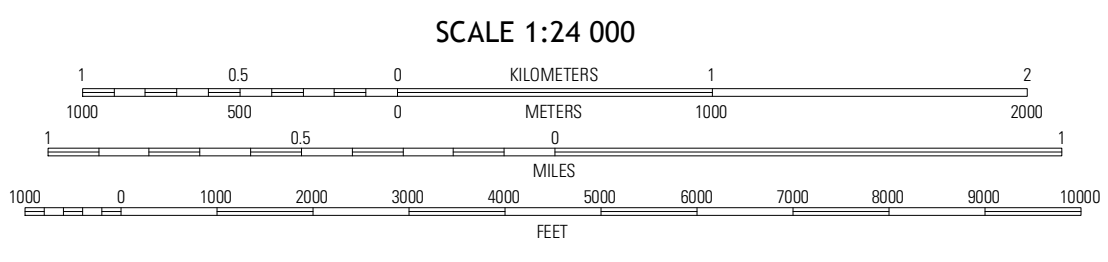
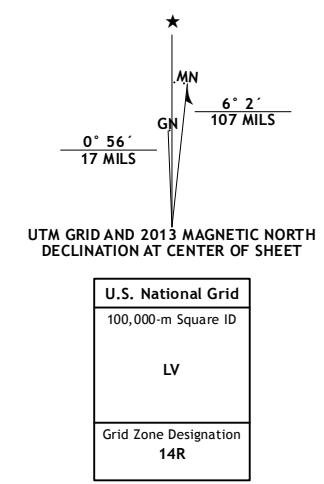


Table with 3 columns: Wallace Draw, Arlen, Kickabodan NW, Merton SW, Merton, Tankersley, Noelke, Noelke NE, Huldale NW. A red box highlights the Merton area.

Imagery.....NAIP, August 2010
Roads.....©2006-2012 TomTom
Names.....GNIS, 2012
Hydrography.....National Hydrography Dataset, 2010
Contours.....National Elevation Dataset, 2006
Boundaries.....Census, IBWC, IBC, USGS, 1972 - 2012

This map was produced to conform with the National Geospatial Program US Topo Product Standard, 2011. A metadata file associated with this product is draft version 0.6.7

MERTZON, TX 2013