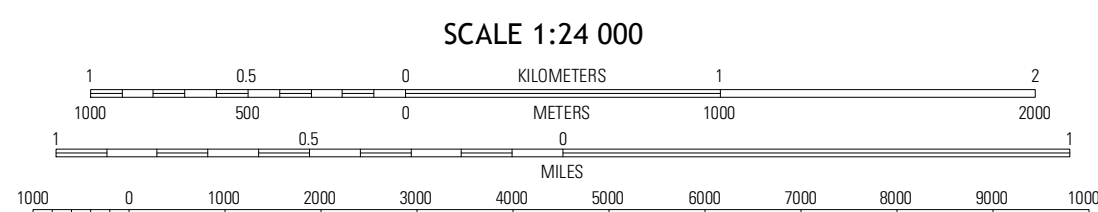
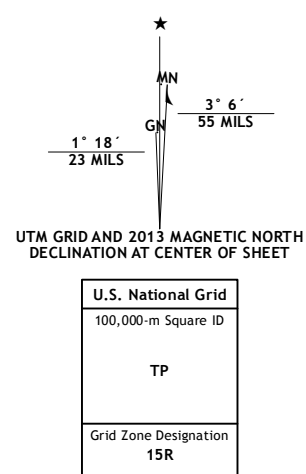


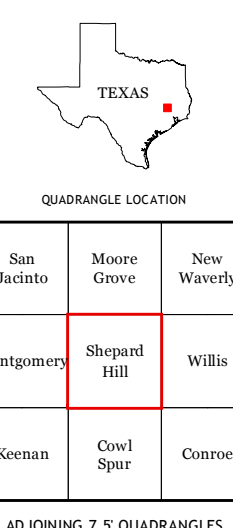


Produced by the United States Geological Survey
North American Datum of 1983 (NAD83)
World Geodetic System of 1984 (WGS84). Projection and
1 000-meter grid: Universal Transverse Mercator, Zone 15R
10 000-foot ticks: Texas Coordinate System of 1983 (central
zone)

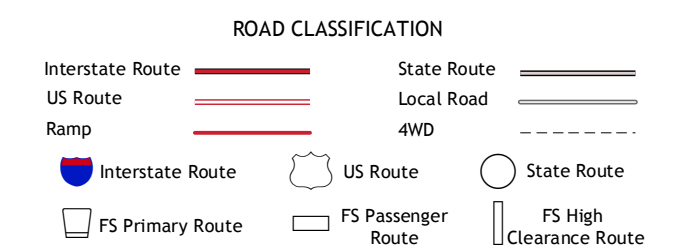
Imagery.....N.A.P., May 2010
Roads within US Forest Service Lands.....©2006-2012 TomTom
with limited Forest Service updates, 2012
Names.....GNIS, 2012
Hydrography.....National Hydrography Dataset, 2010
Boundaries.....Census, IBC, USGS, 1972 - 2012



CONTOUR INTERVAL 10 FEET
NORTH AMERICAN VERTICAL DATUM OF 1988
This map was produced to conform with the
National Geospatial Program US Topo Product Standards, 2011.
A metadata file associated with this product is draft version 0.6.7



| | | |
|-------------|--------------|-------------|
| San Jacinto | Moore Grove | New Waverly |
| Montgomery | Shepard Hill | Willis |
| Keenan | Owl Spur | Comroe |



Check with local Forest Service unit
for current travel conditions and restrictions.

SHEPARD HILL, TX
2013

ADJOINING 7.5 QUADRANGLES