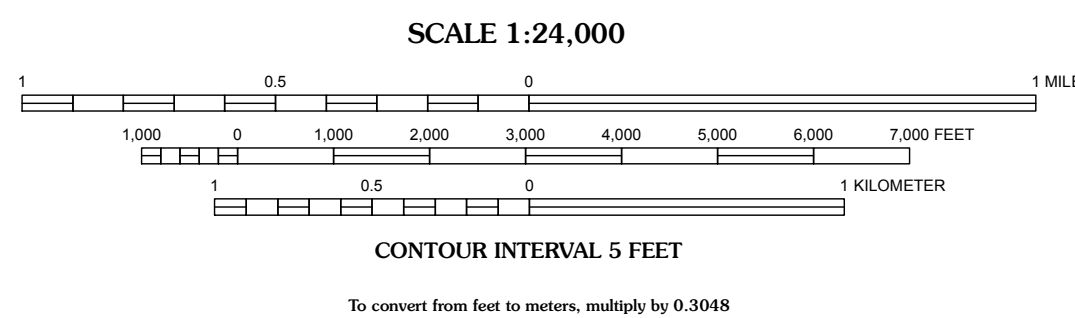



**Produced by the Texas Natural Resources Information System 2008**

Contours and County boundaries digitized from original 1:24k USGS quads.....1974  
City/Political Boundaries current as of.....2006  
Park Boundaries from Texas Parks and Wildlife.....2006  
Vegetation layer derived from ortho imagery.....2004  
Hydrography photo-revised to imagery.....1995  
Houses of worship, schools, and other labeled places from GNIS verified.....2007

North American Datum of 1983 (NAD 83). Projection and  
1,000-meter grid: Universal Transverse Mercator, zone 15  
10,000-meter ticks: Texas State Plane South Central

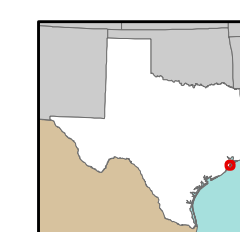
INFORMATION DESCRIBING TOPOGRAPHIC MAPS  
AND SYMBOLS IS AVAILABLE ON REQUEST



To convert from feet to meters, multiply by 0.3048

THIS MAP COMPLIES WITH NATIONAL MAP ACCURACY STANDARDS  
FOR SALE BY U.S. GEOLOGICAL SURVEY, P.O. BOX 25286, DENVER, COLORADO 80225  
AND THE TEXAS NATURAL RESOURCES INFORMATION SYSTEM, P.O. BOX 13231, AUSTIN, TEXAS 78711-3231

Dickinson	Texas City	Port Bolivar
Hitchcock	Virginia Point	Galveston
Sea Isle	Lake Como	Galveston OES



ROAD CLASSIFICATION	
	Primary Hwy
	Secondary Hwy
	Major Road
	Ferry Crossing

Interstate Route U.S. Route State Route

**VIRGINIA POINT, TX**

2994-232