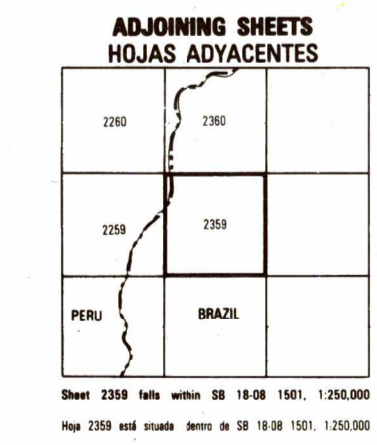



CONVERSION GRAPH
GRÁFICA DE CONVERSIÓN
(1 meter = 3.28 feet)
(1 metro = 3.28 pies)
Metres Feet

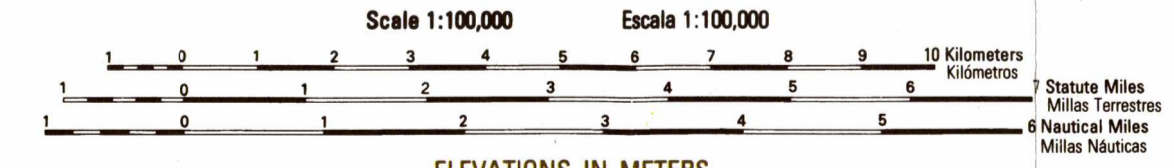
GLOSSARY
GLOSARIO
Departments First order administrative division
Rivers stream



Prepared and published by the Defense Mapping Agency
Aerospace Center, St. Louis, Mo.
MAP INFORMATION AS OF 1982
INFORMACIÓN CARTOGRÁFICA EN LA FECHA DE 1982

LEGEND
LUGARES POBLADOS
Densely built-up areas
Roads
RAILROADS
BOUNDARIES
MISCELLANEOUS CULTURAL FEATURES
RELEAF
BOCA CHEVAS, PERU 2359 J6322 EDITION 1-DMA

NOTES
NOTAS
CAUTION: NOT ALL TELEPHONE AND ELECTRICAL SERVICES ARE SHOWN.
THE WIDTH OF A LINE ON THIS MAP IS CONSIDERED TO BE AT LEAST 2.5 METERS (8 FEET) WIDE.
THE DATUM & ELLIPSOID FOR THIS AREA HAVE CHANGED FOR ADJUSTMENT & OVERLAPPING SHEETS, THERE ARE NO SIGNIFICANT CHANGES IN GRID OR GEOGRAPHIC VALUES AT THIS SCALE.



ELEVATIONS IN METERS
ELEVACIONES EN METROS
CONTOUR INTERVAL 40 METERS
SUPPLEMENTARY INTERVALS 20 METERS
INTERVALO DE CURVAS 40 METROS
CURVAS SUPLEMENTARIAS CADA 20 METROS
WORLD GEODETIC SYSTEM 84
1:000 METER UTM ZONE 18
TRANSVERSE MERCATOR DATUM VERTICAL
MEAN SEA LEVEL
WORLD GEODETIC SYSTEM

LIMITED DISTRIBUTION
Distribution authorized to DOD, LAW 10 U.S.C. 4130 & 455. Release authorized to U.S. Dept. of Defense.
Users should refer corrections, additions, and comments to the NIMA Customer Help Desk: 1-800-455-0899.
ELEVATION GUIDE
GUÍA DE ELAVACIÓN