
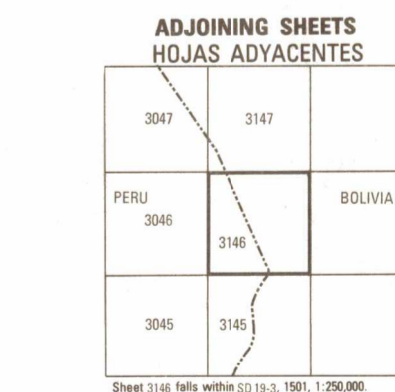
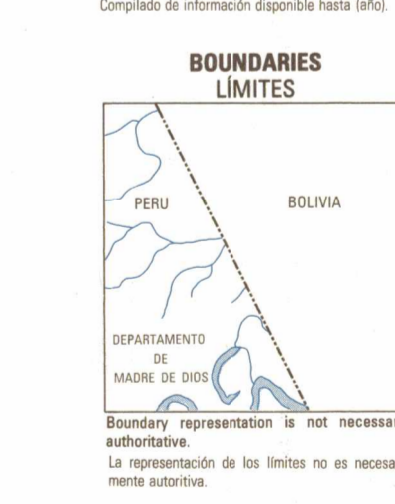
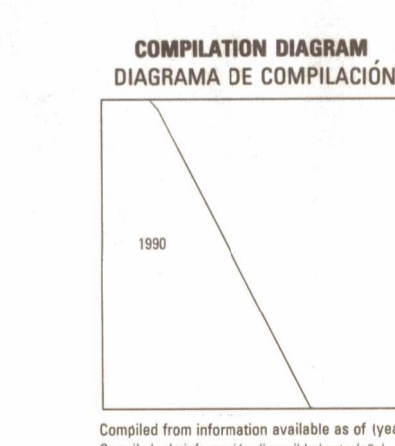


GLOSSARY (GLOSARIO) table listing symbols for various features like airports, roads, and rivers with their corresponding map symbols.



Prepared and published by the Defense Mapping Agency Hydrographic/Topographic Center, Washington, D.C.

LEGENDA (LEYENDA) table listing symbols for populated places, roads, railroads, boundaries, and other features.

NOTES (NOTAS) section providing additional information and instructions for using the map.

ELEVATIONS IN METERS (ELEVACIONES EN METROS) section detailing contour intervals and grid systems.

INTERVALO DE CURVAS 40 METROS (CURVAS SUPLEMENTARIAS CADA 20 METROS) section detailing contour intervals and grid systems.

GRID CONVERGENCE (CONVERGENCIA DE CUADRICULA) section detailing grid convergence and magnetic azimuth information.

