VIETNAM 1:50,000

HÀ CÔI

EDITION 2-DMA SERIES L7014 SHEET 6551 I



Prepared and published by the Defense Mapping Agency
Hydrographic/Topographic Center, Washington, D.C.

REVISED IN 1989 FROM BEST AVAILABLE SOURCES

SCALE 1:50,000

Meters 1000 500 0 1 2 3 4 5 Kilometers

1 ½ 0 1 2 3 Statute Miles

1 ½ 0 1 2 3 Nautical Miles

ELEVATIONS IN METERS

CONTOUR INTERVAL 20 METERS
SUPPLEMENTARY CONTOURS 10 METERS

ELLIPSOID .... WORLD GEODETIC SYSTEM 84
GRID .... 1,000 METER UTM ZONE 48, WORLD GEODETIC SYSTEM 84 ELLIPSOID (BLACK NUMBERED LINES)
1,000 METER UTM ZONE 49, WORLD GEODETIC SYSTEM 84 ELLIPSOID (BLUE NUMBERED TICKS)
1,000 METER UTM ZONE 48, EVEREST ELLIPSOID (RED BROWN NUMBERED TICKS)
PROJECTION .... TRANSVERSE MERCATOR
VERTICAL DATUM .... MEAN SEA LEVEL
HORIZONTAL DATUM .... WORLD GEODETIC SYSTEM 84
Reprinted by NIMA 12-99

The representation of international boundaries is not necessarily authoritative.

NSN 7643014023243 ED. NO. 002
NIMA REF. NO. L701465511

BOUNDARIES

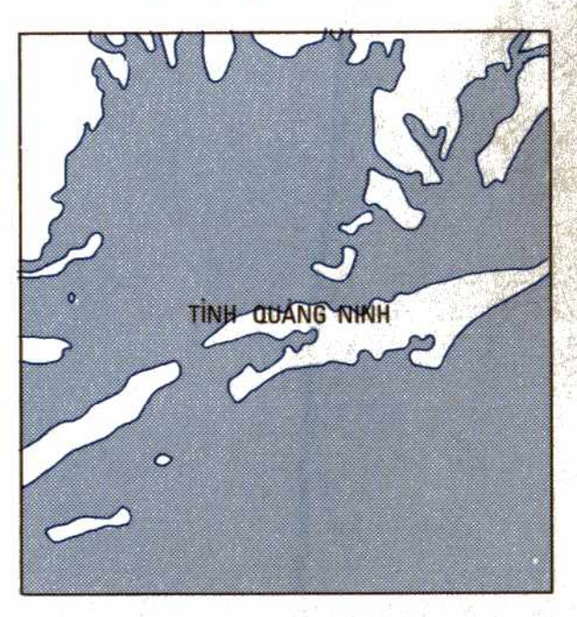

ADJOINING SHEETS

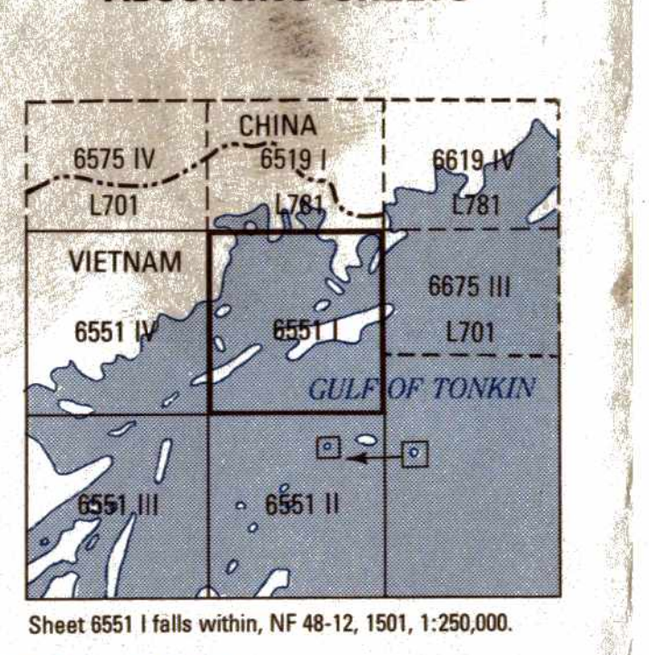

Sheet 6551 I falls within, NF 48-12, 1501, 1:250,000.

ELEVATION GUIDE

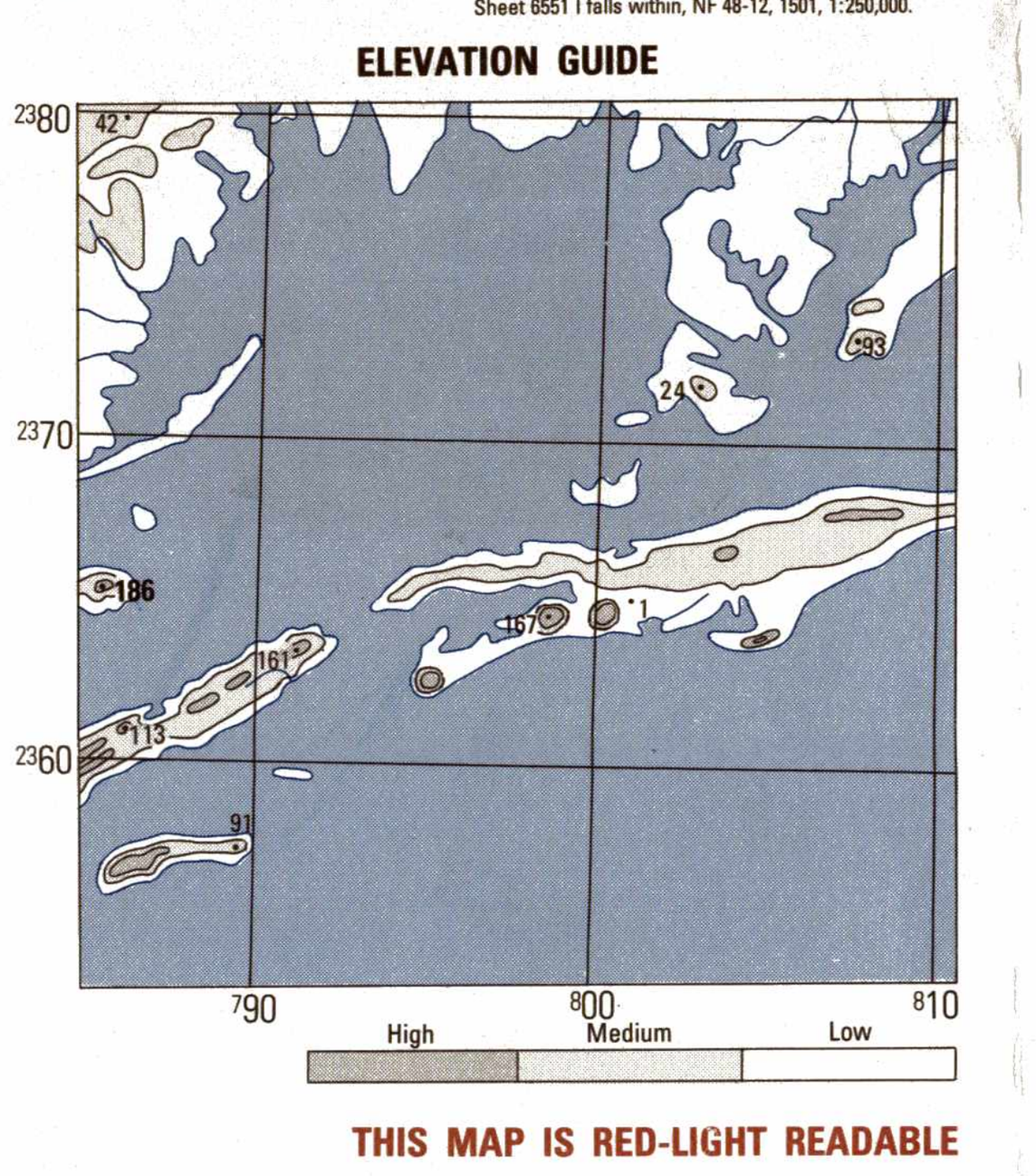

SLOPE GUIDE

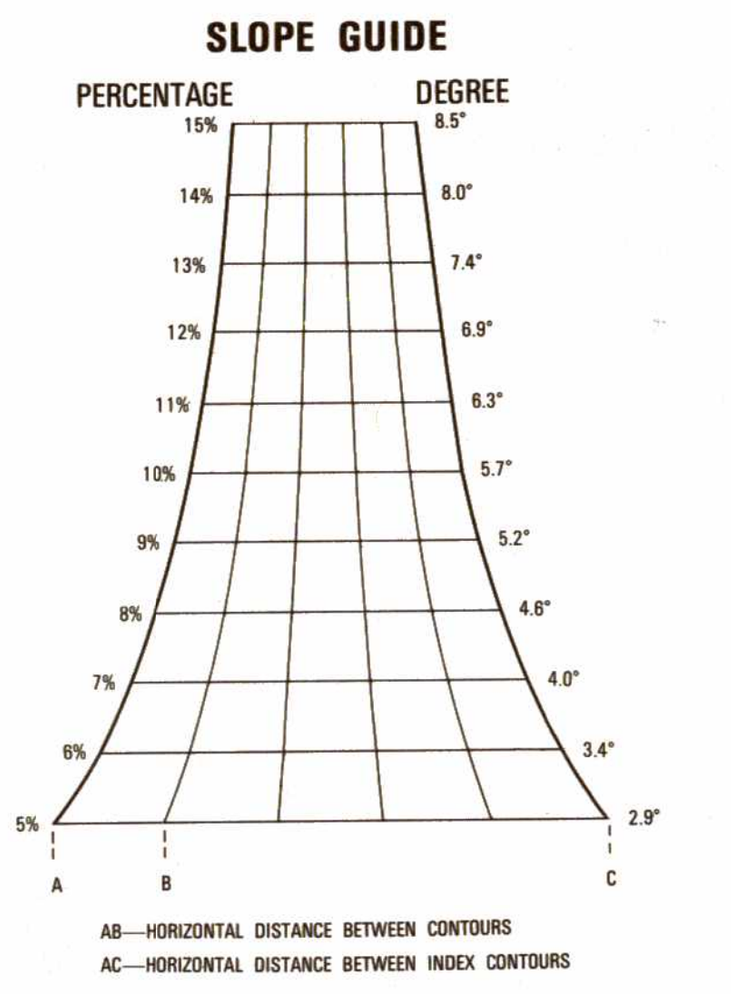

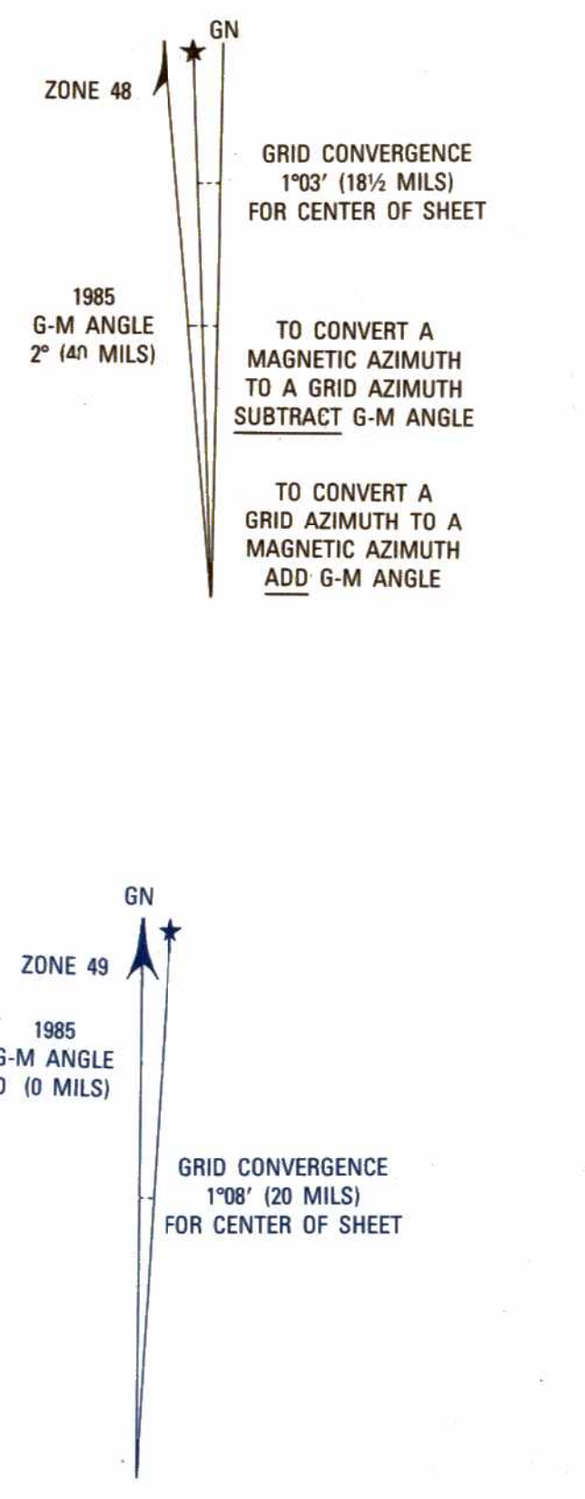

THIS MAP IS RED-LIGHT READABLE

LEGEND

POPULATED PLACES
- Built up area
- Village

ROADS
- All weather, hard surface, two or more lanes wide — 3 LANES
- All weather, loose or light surface, two or more lanes wide — 3 LANES
- All weather, hard surface, one lane wide
- All weather, loose or light surface, one lane wide
- Fair or dry weather, loose surface
- Cart track
- Footpath; trail

ROUTE MARKERS
- National; Interprovincial — QL 1; LTL 8B
- Provincial; Communal or other — TL 7A; 548

RAILROADS
- Normal gauge, single track, 1 meter (3'3⅜") wide; Station
- Narrow gauge, single track
- Normal gauge, double track

Airfield: Information unknown

BRIDGES
- Wood
- Steel
- Concrete
- Footbridge

MISCELLANEOUS CULTURAL FEATURES
- Ferry
- Ford
- Road on levee
- Levee; Wall
- Church; Christian shrine; School
- Temple; Pagoda; Minor pagoda
- Post office; Telegraph; Telephone
- Cemetery
- Fort; Ruins
- Province office; Delegation office

Dam: Masonry; Earthen

BOUNDARIES
- International boundary
- First-order administrative division (Tỉnh)
- Area name — HAO LÔNG
- Horizontal control point
- Spot elevation: Highest; Checked; Unchecked — 1494 ×729 ×729

STREAMS
- Perennial; Intermittent
- Canal or ditch: Less than 18 meters wide; Over 18 meters wide

Lake or pond: Perennial; Intermittent

Salt evaporator

Large rapids

Large falls

Small falls

Tank; Well; Spring

Rice; Swamp

Land subject to inundation

Nipa; Mangrove

Limestone mountain; Sand

Woodland; Plantation

OBSTRUCTIONS
- Elevation of obstruction top above sea level — 430 — Single; Group
- Elevation of obstruction top above ground level — (70)

High tension power transmission line

Telephone or telegraph line — Tel

NOTES

NOT ALL TELEPHONE AND ELECTRIC SERVICE LINES ARE SHOWN.

A LANE ON THIS MAP IS CONSIDERED TO BE 2.4 METERS (8 FEET) WIDE.

THE NUMBER IN PARENTHESES FOLLOWING A POPULATED PLACE NAME INDICATES MORE THAN ONE PLACE IS SO NAMED WITHIN THE MAP SHEET AREA.

GLOSSARY

Ha	stream
Île	island
Îles	islands
Îlots	islets
S.,Sông, Suối	stream
Xa, Xuân	village

CONVERSION GRAPH

(1 meter = 3.28 feet)



SAMPLE 1,000 METER GRID SQUARE	100 METER REFERENCE
Sample point; 46; 45; 12; 13	1. Read large numbers labeling the VERTICAL grid line left of point and estimate tenths (100 meters) from grid line to point. 12 3 2. Read large numbers labeling the HORIZONTAL grid line below point and estimate tenths (100 meters) from grid line to point. 45 6 Example: 123456
100,000 M. SQUARE IDENTIFICATION: YJ | ZJ 800	WHEN REPORTING ACROSS A 100,000 METER LINE, PREFIX THE 100,000 METER SQUARE IDENTIFICATION IN WHICH THE POINT LIES. Example: YJ123456
GRID ZONE DESIGNATION: 48Q	WHEN REPORTING OUTSIDE THE GRID ZONE DESIGNATION AREA, PREFIX THE GRID ZONE DESIGNATION. Example: 48QYJ123456

USERS SHOULD REFER CORRECTIONS, ADDITIONS, AND COMMENTS TO THE NIMA CUSTOMER HELP DESK: 1-800-455-0899; COMMERCIAL 314-260-5032; DSN 490-5032; OR WRITE TO: DIRECTOR, NATIONAL IMAGERY AND MAPPING AGENCY, ATTN.: COD, MAIL STOP P-37, 4600 SANGAMORE ROAD, BETHESDA, MD 20816-5003.